

Screen Shots of the National Map Corp Web Application

Logon Page for user

The screenshot shows a web browser window displaying the login page for the USGS National Map Corps VGI Structures application. The browser's address bar shows the URL: <https://navigator.er.usgs.gov/login?referer=%2Fedit%3Fmlat%3D38.91>. The page header includes the USGS logo and "The National Map Corps" branding. The main content area is titled "Login" and features a registration link for users without accounts. The login form includes fields for "Email Address or Username" and "Password", with a "Remember me" checkbox and a "Login" button. Below the form, there is an option to login via OpenID, with icons for OpenID, Google, and Facebook. A "Remember me" checkbox is also present at the bottom of the login area. The left sidebar contains navigation links such as "TNMCorps Overview", "TNMCorps Project Website", "Standard Editor User Guide", and "Peer Review User Guide". A "Tweets" section shows a recent tweet from @USGSTNM. The footer contains links for "Accessibility", "FOIA", "Privacy", and "Policies and Notices", along with the U.S. Department of the Interior and U.S. Geological Survey logos, and the USA.gov logo.

USGS The National Map Corps

VGI Structures View Standard Editor [log in](#) | [sign up](#)

Login




Don't have an account? [Register now](#)

Email Address or Username:

Password: ([Lost your password?](#))

Remember me

Alternatively please use your OpenID to login:

Remember me

[Accessibility](#) [FOIA](#) [Privacy](#) [Policies and Notices](#)

U.S. Department of the Interior | U.S. Geological Survey

Page Contact Information: [Contact USGS](#)


USA.gov

TAKE PRIDE IN AMERICA


The National Map 26m
@USGSTNM
westford moves to Society of the Steel Tape level.
bit.ly/1bcgt2 #USGS #VGI #TNMCorps #crowdsourcing
pic.twitter.com/ftc5OAPbF

Tweet to @USGSTNM

Logon Page for New User Account



VGI Structures View Standard Editor [log in](#) | [sign up](#)




The National Map Corps is the USGS Volunteer Program in support of The National Map.

[TNMCorps Overview](#)
[TNMCorps Project Website](#)
[Standard Editor User Guide](#)
[Peer Review User Guide](#)

Imagery Help
[Puerto Rico Editing Tips](#)
[Structures List](#)

Contact [The National Map Corps Team](#)

Tweets [Follow](#)

 **The National Map** @USGSTNM 52m

westford moves to Society of the Steel Tape level.
[bit.ly/1bcglt2](#) #USGS #VGI #TNMCorps
#crowdsourcing
[pic.twitter.com/ftcSOAPbF](#)

[The National Map Corps Volunteer Contributions](#)

Tweet to @USGSTNM

Create a User Account

Fill in the form and we will send you a quick email to activate your account.

Email Address:

Confirm Email Address:


Not displayed publicly (see [privacy policy](#))

Display Name:

Your publicly displayed username (recommend using a name other than your real name). We will not show this through social media without your consent. You can change this later in [My Settings](#).

Password:



Confirm Password:

Alternatively, use  [OpenID](#) to login

[Accessibility](#) [FOIA](#) [Privacy](#) [Policies and Notices](#)

U.S. Department of the Interior | U.S. Geological Survey

Page Contact Information: [Contact USGS](#)



Help and Training Information for Users

https://navigator.er.usgs.gov/edit?mlat=38.91706&m lon=-77.00025&zoom=12&editor=potlatch2

USGS The National Map Corps

VGI Structures View **Standard Editor** Peer Review Editor Advanced Editor QA Editor

Save Help Undo Redo

This link opens a help page for users that contain multiple topics as a training guide.

en edited and

Emergency Response and Law Enforcement:

Government and Military:

Mail and Shipping:

Public Attractions and Landmark Buildings:

Key:

Unedited

Search

examples: 'Denver', 'Blake Street, Denver, Colorado' more examples... Where is it?

TNMCORPS Overview

TNMCORPS Project Website

Standard Editor User Guide

Peer Review User Guide

Imagery Help

Puerto Rico Editing Tips

Structures List

Contact The National Map Corps Team

Opens this standard Windows training document

The National Map Corps

Contents Index Search

Home > User Guide for Co

Standard Editing User Guide

Version 2.2 (last updated February 26, 2014)

- User Guide for Contributing Structures to
- Getting Started
- Editing
- Resources
- Examples
- Additional Information
- Quick Reference Guide
- The National Map Corps Web Site
- Standard Editor

Navigation in the standard editor

The screenshot displays the USGS VGI Structures Standard Editor interface. The browser address bar shows the URL: <https://navigator.er.usgs.gov/edit?lat=38.91706&lon=-77.00025&zoom=12&editor=potlatch2>. The page title is "USGS VGI Structures". The main navigation bar includes "View", "Standard Editor", "Peer Review Editor", "Advanced Editor", and "QA Editor". The user is logged in as "OzarkGeoGeek".

The interface is divided into several sections:


- Left Sidebar:** Contains navigation links for "The National Map Corps", "TVM Corps Overview", "TVM Corps Project Website", "Standard Editor User Guide", "Peer Review User Guide", "Imagery Help", "Puerto Rico Editing Tips", "Structures List", "Contact The National Map Corps Team", and "Tweets" from @USGSTNM.
- Top Panel:** Displays the text "Edit or confirm only red icons." and "Green icons have already been edited and saved by other volunteers." Below this are icons for "Education", "Emergency Response and Law Enforcement", "Government and Military", "Mail and Shipping", and "Public Attractions and Landmark Buildings".
- Key:** A legend for the icons:
 - Unedited (Red square)
 - Edited (Green square)
 - Peer Reviewed (Blue square)
 - Advanced (Purple square)
 - USGS Reviewed (Yellow square)
- Map:** A satellite view of a city with various colored icons overlaid on buildings. A coordinate box in the top left of the map shows 77 04005 and 38 89400.
- Bottom Panel:** Contains the text "Click on state name for important updates." and a link for "Texas".

At the bottom of the map area, there is a prompt: "Click object to select. Drag blank area to move map." The footer includes links for "Accessibility", "FOIA", "Privacy", and "Policies and Notices".

Easy Editor to place manmade structures on a map

View **Standard Editor** Peer Review Editor Advanced Editor QA Editor Welcome, OzarkGeoGeek | [logout](#)

Save Help Undo Redo Background Options

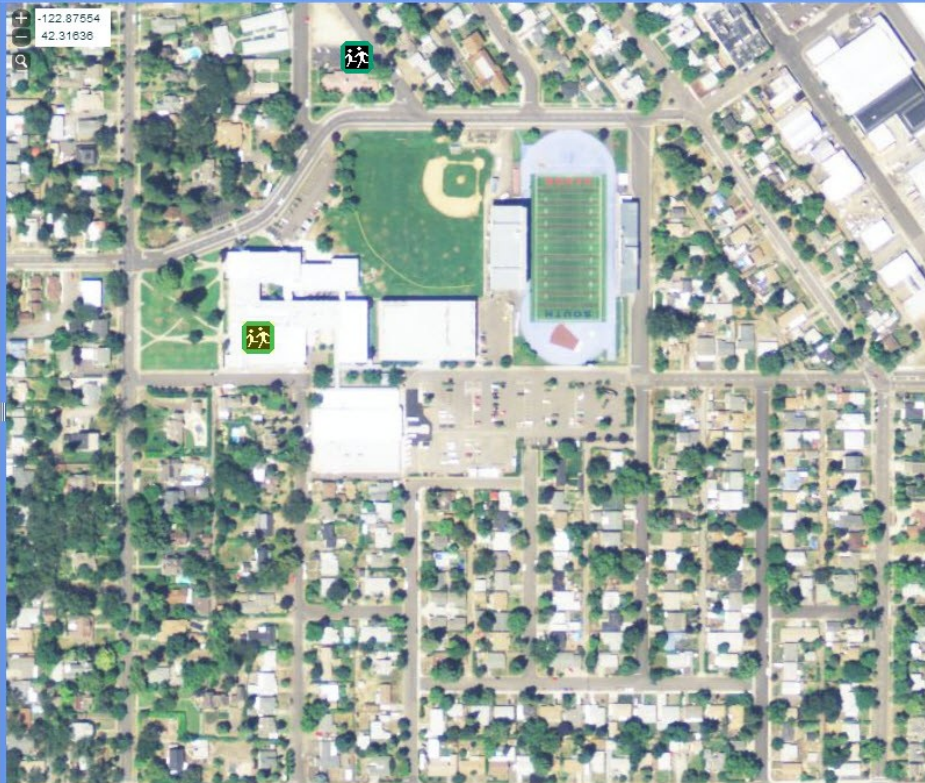


[History for Structure point](#)

Required Optional

Name:

Finished
Editing:



Click, hold and drag to move. Backspace/delete to delete.

Optional input tab in the editor

The screenshot displays the USGS National Map Corps VGI Structures editor. The browser address bar shows the URL: <https://navigator.er.usgs.gov/edit?editor=potlatch2&lat=18.4588&lon=-66.0898&zoom=14>. The page title is "VGI Structures" and the active tab is "Standard Editor".

The interface includes a search bar with the text "Search" and a magnifying glass icon. Below the search bar, there are examples of search terms: "examples: 'Denver', 'Blake Street, Denver, Colorado' more examples... Where am I?".

Navigation links include:

- [TNMCorps Overview](#)
- [TNMCorps Project Website](#)
- [Standard Editor User Guide](#)
- [Peer Review User Guide](#)

There is a "magery Help" section with links for "Puerto Rico Editing Tips" and "Structures List".

A "Tweets" section shows a tweet from USGS (@USGS) posted 20 hours ago, with the text: "The things some people have to do to do their job... bit.ly/1oNzrzE pic.twitter.com/zVzshPn5V".

The main form area is titled "Law Enforcement" and has a "History for Structure point" link. It contains the following fields:

- Address (Physical): San Juan Antiguo
- City: San Juan
- GAZ_ID: Unset
- State: (PR)
- Zip Code: 00926
- Attribute Source: Unset

The right side of the interface shows a map view of San Juan, Puerto Rico, with several structure points marked by icons (a person, a cross, a checkmark, and a yellow square).